


GEOLOGIC MAPPING

- Program -

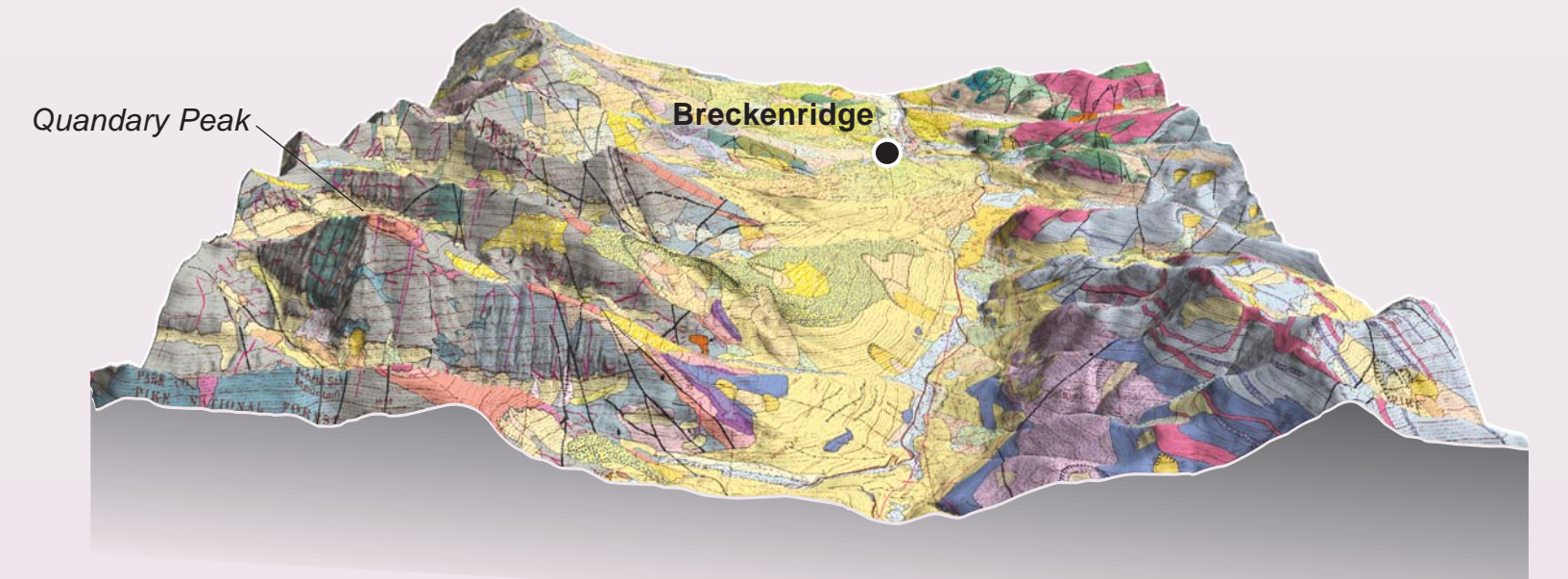
GEOLOGIC MAP OF THE BRECKENRIDGE QUADRANGLE, SUMMIT COUNTY, COLORADO



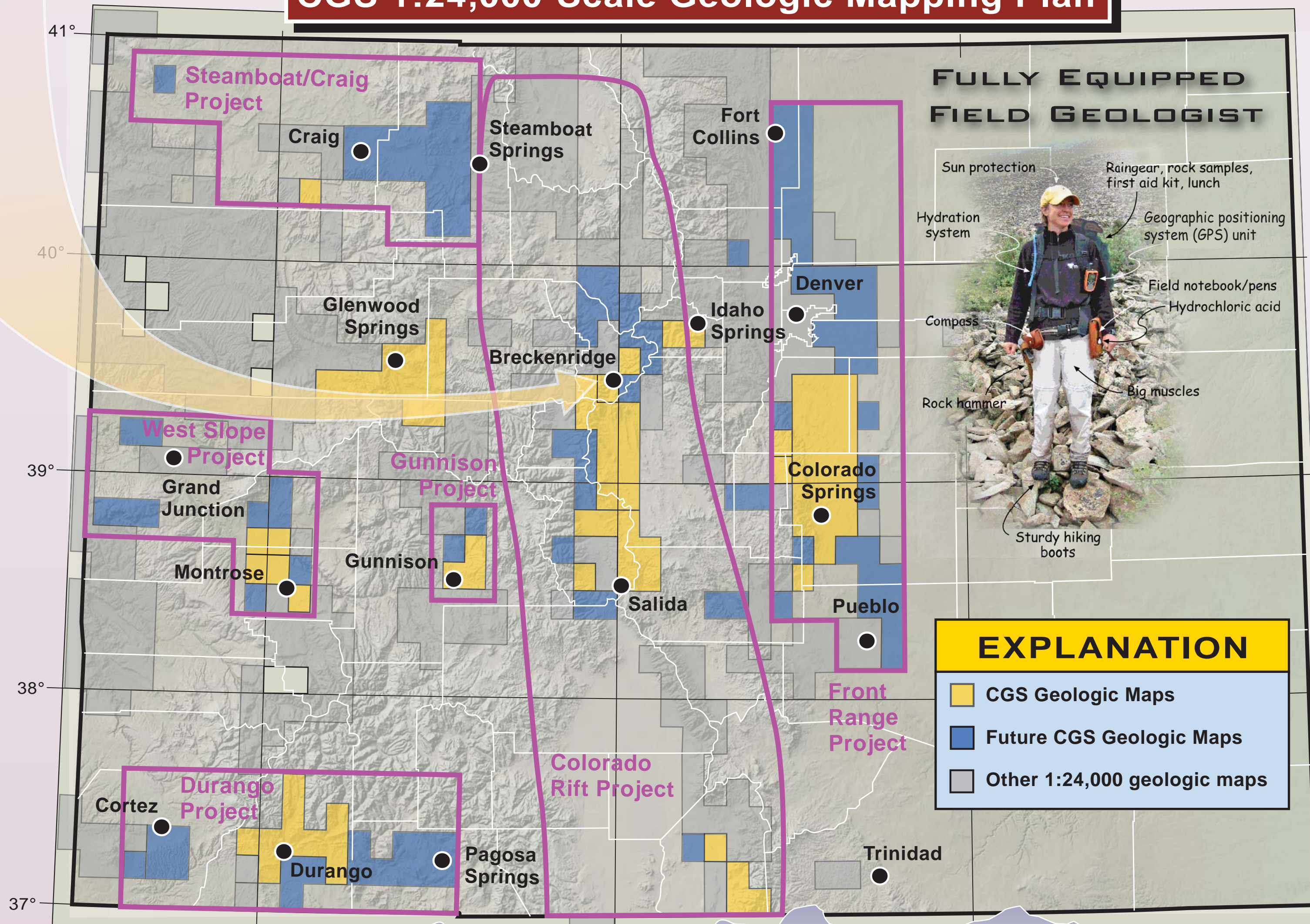
MEASURING BEDDING ORIENTATION WITH A BRUNTON COMPASS

GEOLOGIC MAPS USEFUL FOR:

- NATURAL PROCESSES
- EXPLORATION
- RECREATION
- GEOLOGIC HAZARDS
- WATER



CGS 1:24,000-Scale Geologic Mapping Plan



COLORADO GEOLOGICAL SURVEY

