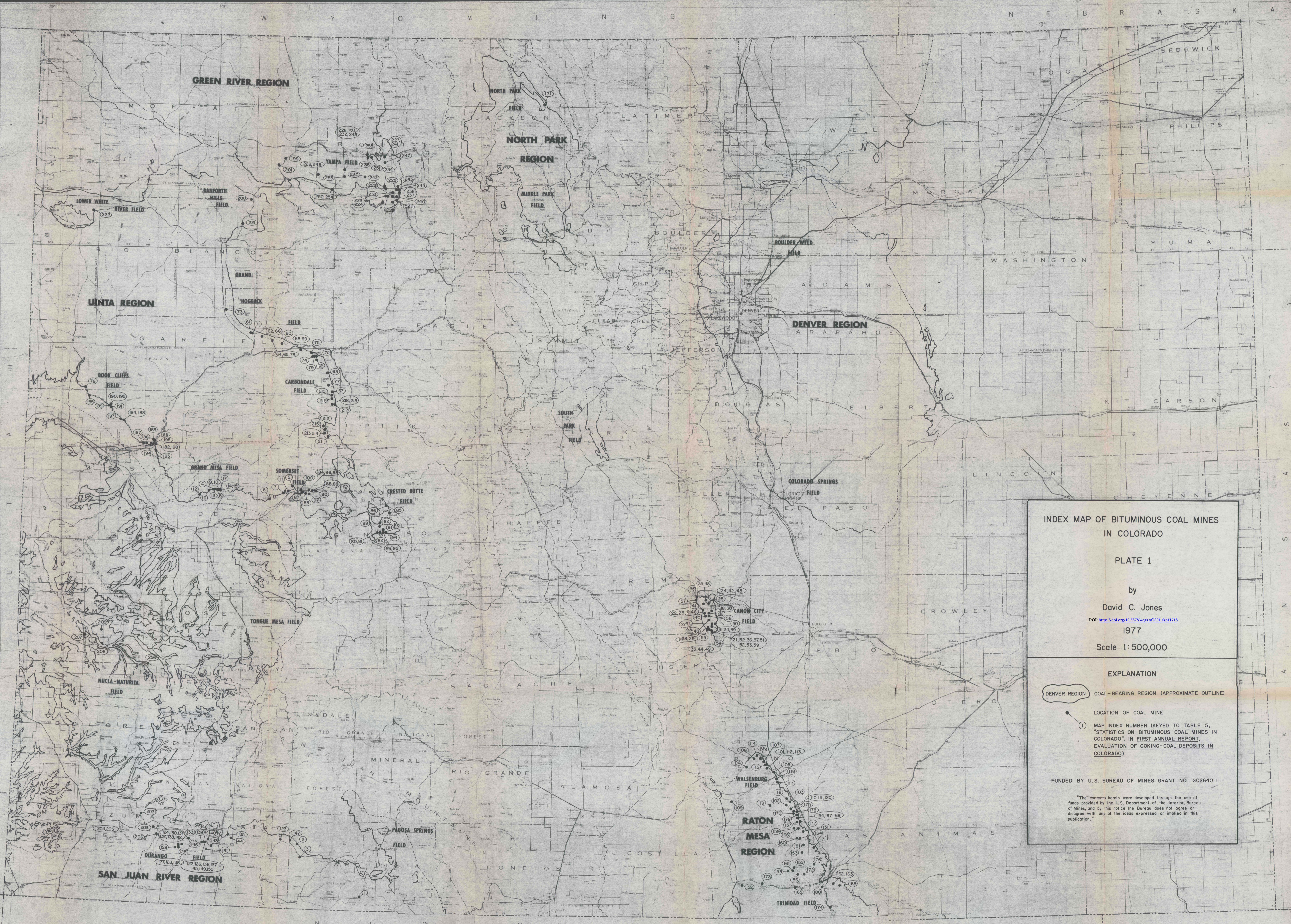


DEPARTMENT OF NATURAL RESOURCES  
BUREAU OF GEOLOGICAL SURVEY  
JOHN W. POWELL, DIRECTOR



INDEX MAP OF BITUMINOUS COAL MINES  
IN COLORADO

PLATE 1

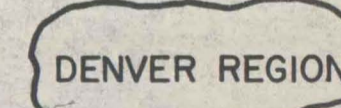


by  
David C. Jones

DOI: <https://doi.org/10.58783/cgs.7801.rkmf1718>

1977

Scale 1:500,000

EXPLANATION

-  DENVER REGION COAL-BEARING REGION (APPROXIMATE OUTLINE)
-  LOCATION OF COAL MINE
-  MAP INDEX NUMBER (KEYED TO TABLE 5, "STATISTICS ON BITUMINOUS COAL MINES IN COLORADO", IN FIRST ANNUAL REPORT, EVALUATION OF COKING-COAL DEPOSITS IN COLORADO)

FUNDED BY U.S. BUREAU OF MINES GRANT NO. G0264011

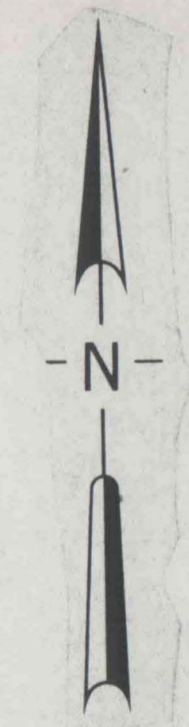
"The contents herein were developed through the use of funds provided by the U.S. Department of the Interior, Bureau of Mines, and by this notice the Bureau does not agree or disagree with any of the ideas expressed or implied in this publication."

# PLATE 2 RATON MESA REGION

by  
DAVID C. JONES

### EXPLANATION

- UNDERGROUND MINE
- × SURFACE MINE
- 150 MINE INDEX NUMBER
- 3Cb BLENDING CLASSIFICATION
- APPROXIMATE OUTLINE OF COAL-BEARING REGION



scale 1:250,000

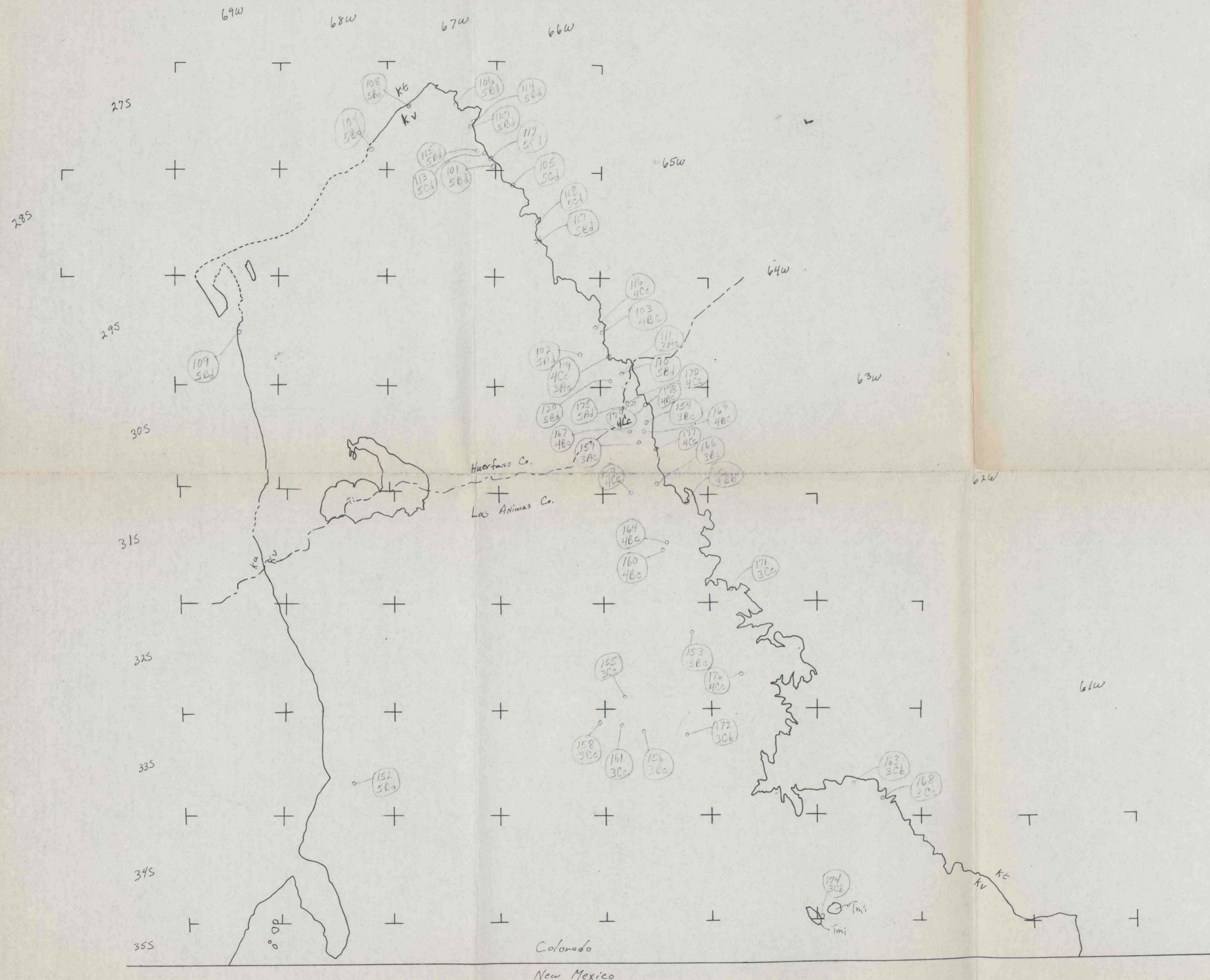




PLATE 3  
 NORTHERN SAN JUAN RIVER REGION

by  
 DAVID C. JONES

- EXPLANATION**
- UNDERGROUND MINE
  - × SURFACE MINE
  - 208 MINE INDEX NUMBER
  - 386 BLENDING CLASSIFICATION
  - APPROXIMATE OUTLINE OF COAL-BEARING REGION

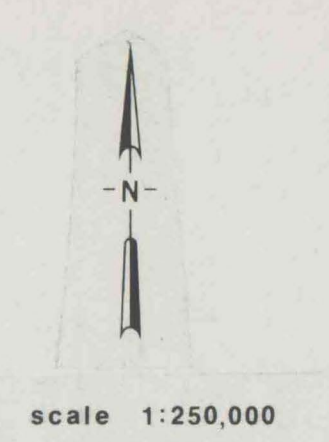
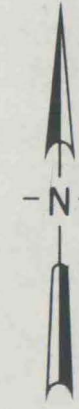


PLATE 4  
SOUTHERN SAN JUAN RIVER REGION

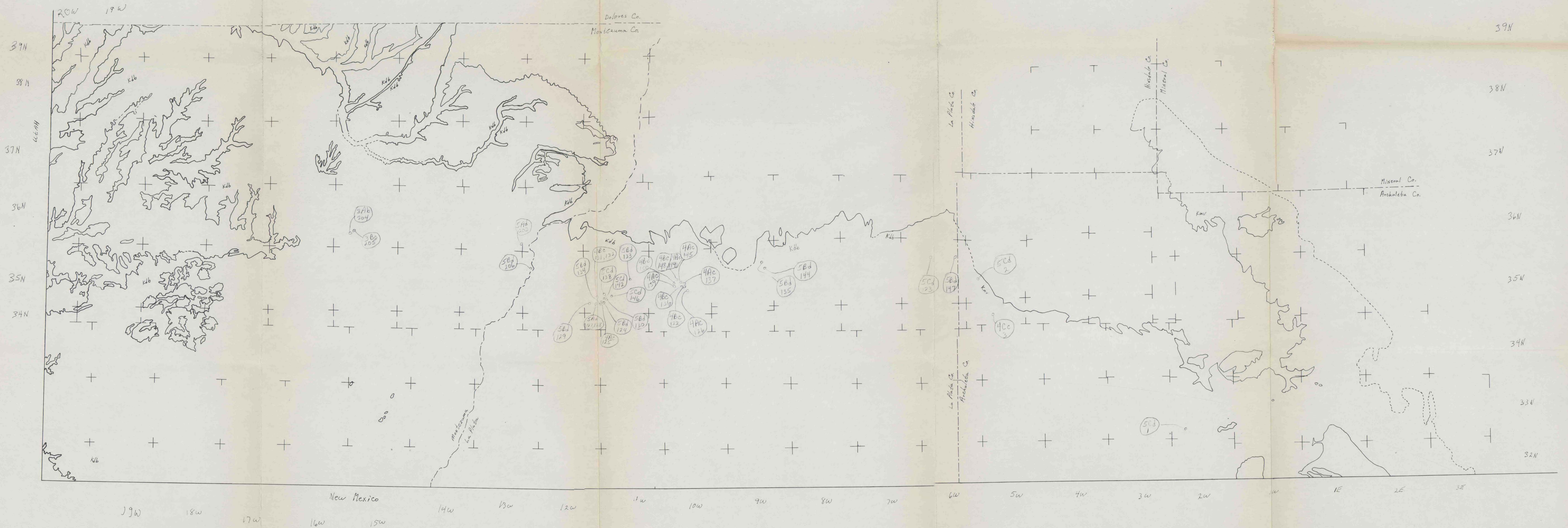
by  
DAVID C. JONES



scale 1:250,000

EXPLANATION

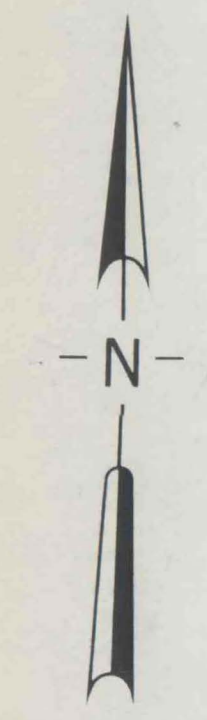
- UNDERGROUND MINE
- × SURFACE MINE
- 131 MINE INDEX NUMBER
- 4Bc BLENDING CLASSIFICATION
- ~ APPROXIMATE OUTLINE OF COAL-BEARING REGION



# PLATE 5 SOUTHERN UINTA REGION

by  
DAVID C. JONES

- EXPLANATION**
- UNDERGROUND MINE
  - × SURFACE MINE
  - 212 MINE INDEX NUMBER
  - 28b BLENDING CLASSIFICATION
  - APPROXIMATE OUTLINE OF COAL-BEARING REGION



scale 1:250,000

