

EXPLANATION






- | | |
|--|--|
|  Laramide units |  Ancestral Rockies units |
|  Interior Seaway units |  Paleozoic Carbonates units |
|  Mesozoic Sandstone units |  Precambrian crystalline metamorphic and igneous basement rocks |

Figure 11b-02-05-02. Generalized cross section of the Piceance Basin. Modified from Tweto, 1983. Colorado Geological Survey ON-010 Colorado Groundwater Atlas.